


**Kody Andrew Tate – Self**

“i used to live there”

S Eberhart Ave



NS-63rd Street

578 ft

E Marquette Rd

# 2020 Census Redistricting Data (Public Law 94-171)

Kody Andrew Tate

30

The U.S. Census Bureau provides the 50 states, the District of Columbia, and Puerto Rico with population counts to use in their redrawing of congressional and state legislative district boundaries – a process known as “redistricting.”

## 2010-2020 ANNUAL GROWTH RATE



0.00%

Population



0.00%

Group Quarters



0.00%

Households

## KEY FACTS

0

Total Population

0

Housing Units

0.0

Population Density

0.00


Average Household Size

0.0

Diversity Index

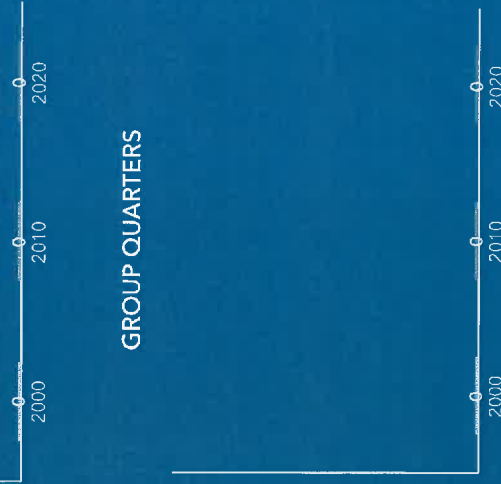
## HOUSEHOLD POPULATION

## TOTAL POPULATION BY RACE

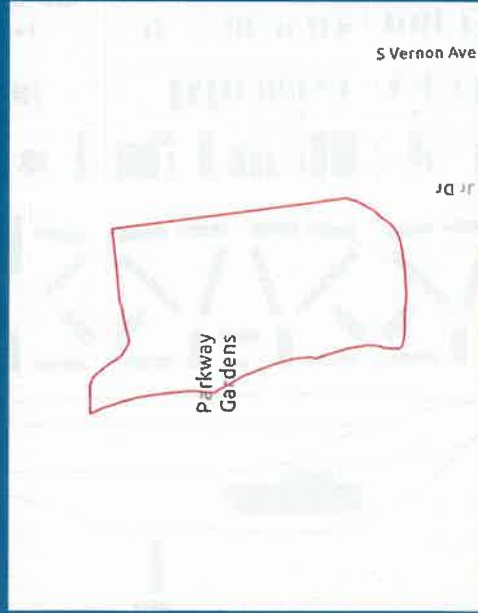


1 Race  
2+ Races

## GROUP QUARTERS



POPULATION BY AGE AND RACE	Less Than 18 Years	18 Years and Older
Total	0	0
1 Race	0	0
White	0	0
Black	0	0
American Indian/Alaska Native	0	0
Asian	0	0
Pacific Islander	0	0
Some Other Race	0	0
2 or More Races	0	0



Source: U.S. Census Bureau, 2020 Redistricting Data (P.L. 94-171). U.S. Census Bureau 2010 decennial Census data converted by Esri into 2020 geography.



Source: This infographic contains data provided by U.S. Census, Esri. The vintage of the data is 2020, 2000, 2010.

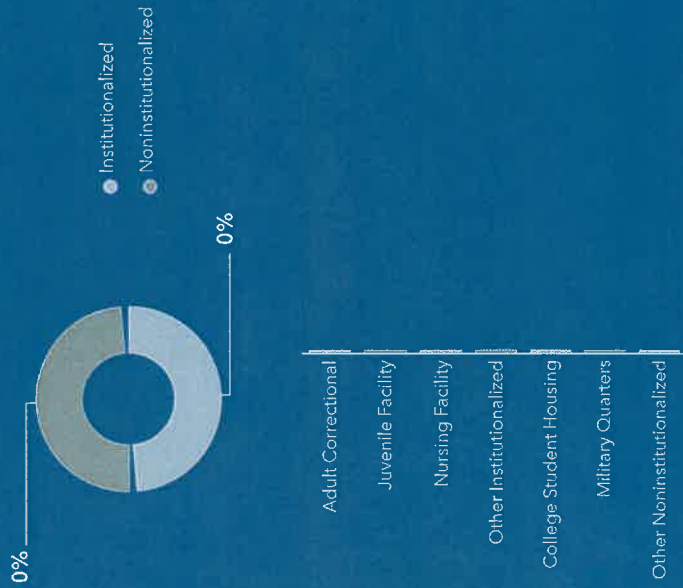
# 2020 Census Redistricting Data (Public Law 94-171)

Kody Andrew Tate

30

The U.S. Census Bureau provides the 50 states, the District of Columbia, and Puerto Rico with population counts to use in their redrawing of congressional and state legislative district boundaries — a process known as “redistricting.”

## GROUP QUARTERS BY POPULATION



Source: U.S. Census Bureau, 2020 Redistricting Data (P.L. 94-171). U.S. Census Bureau 2010 decennial Census data converted by Esri into 2020 geography.



Source: This infographic contains data provided by U.S. Census, Esri. The vintage of the data is 2020, 2000, 2010.

## KEY FACTS

0 0 0.0 0.0 0.0

Total Population Housing Units Population Density Average Household Size Diversity Index

HISPANIC POPULATION BY AGE AND RACE		Less Than 18 Years	18 Years and Older	Total
Total		0	0	0
1 Race		0	0	0
White		0	0	0
Black		0	0	0
American Indian/Alaska Native		0	0	0
Asian		0	0	0
Pacific Islander		0	0	0
Some Other Race		0	0	0
2 or More Races		0	0	0

NON-HISPANIC POPULATION BY AGE AND RACE		Less Than 18 Years	18 Years and Older	Total
Total		0	0	0
1 Race		0	0	0
White		0	0	0
Black		0	0	0
American Indian/Alaska Native		0	0	0
Asian		0	0	0
Pacific Islander		0	0	0
Some Other Race		0	0	0
2 or More Races		0	0	0